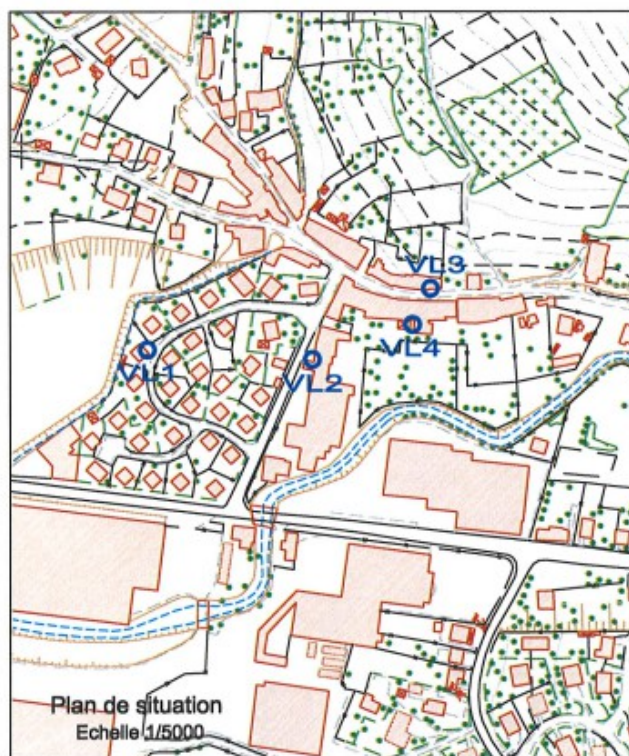


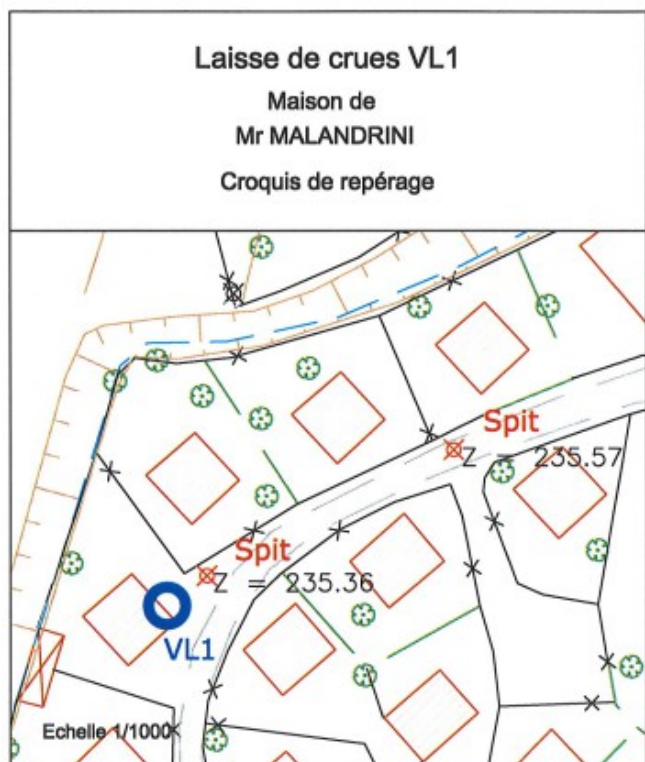
Laisses de crues d'octobre 1999, juillet 1981 et juin 1963 à Montmorot

(source : S.E.L.A.R.L. PETIT-MAIRE BOUILLIER, 2006)

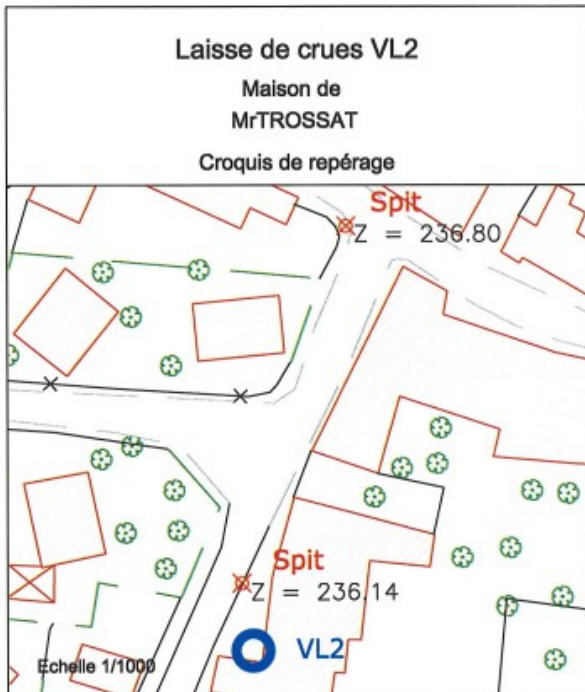


Plan de situation 1/5000 des laisses 1 à 4

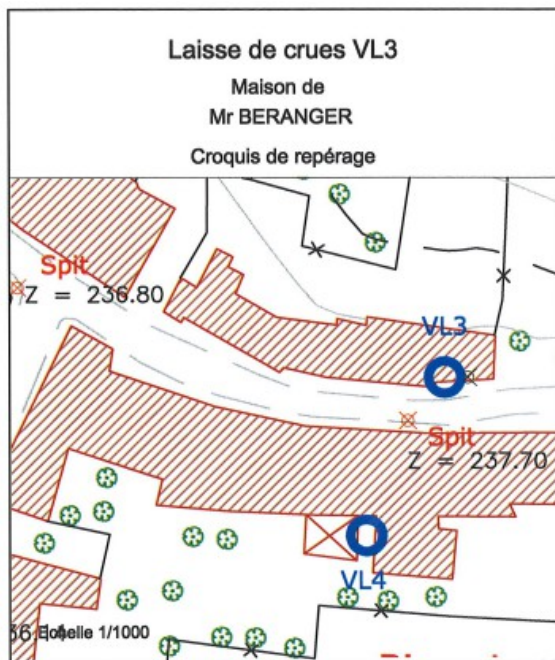
Laisses n°1 (1981 et 1999) :



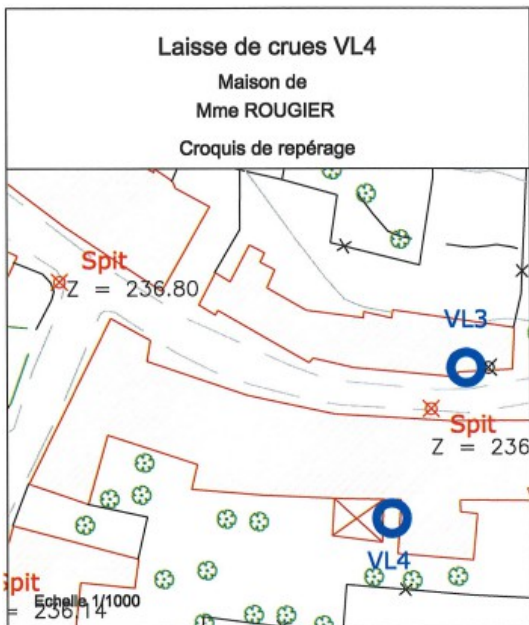
Laiesses n°2 (1981 et 1999) :

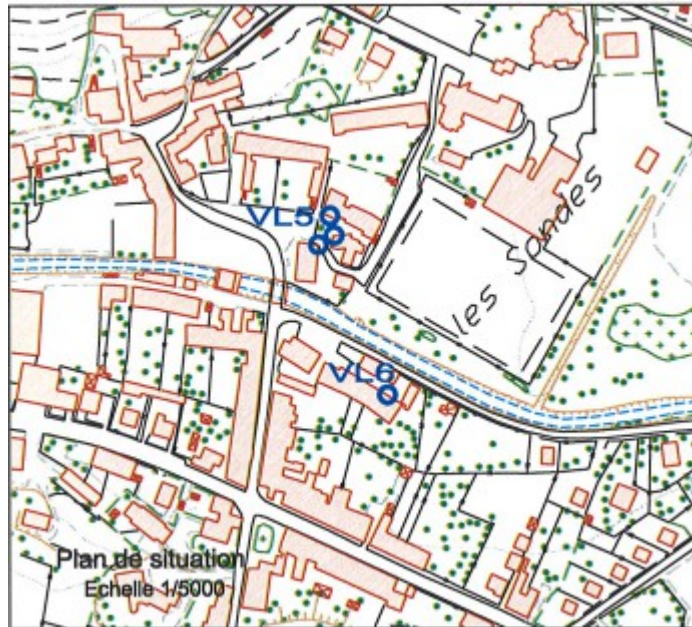


Laises n°3 (1999) :




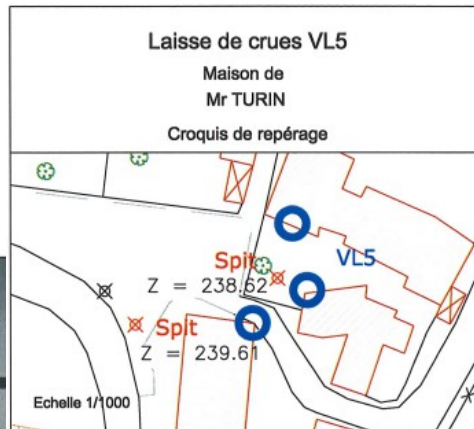
Laises n°4 (1999) :



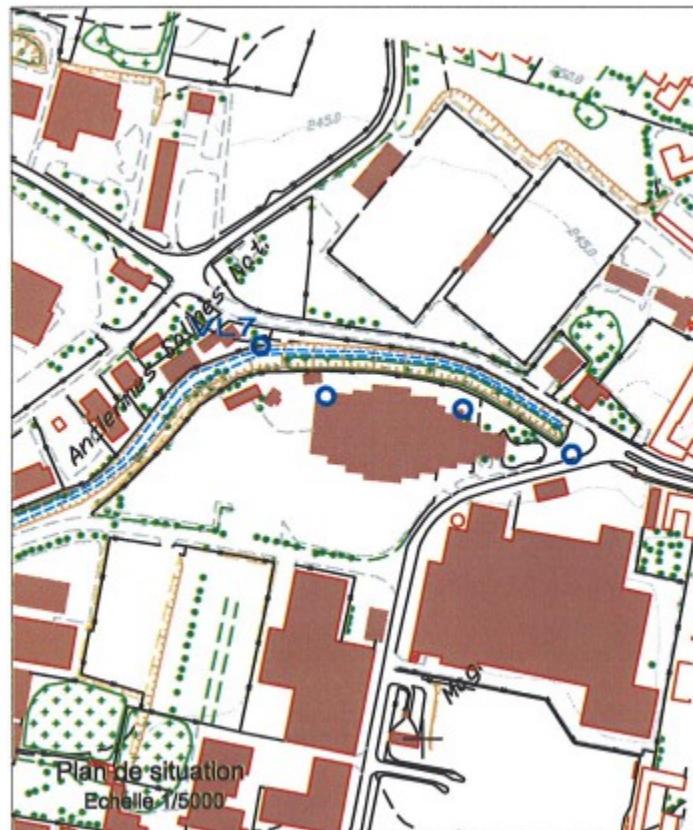
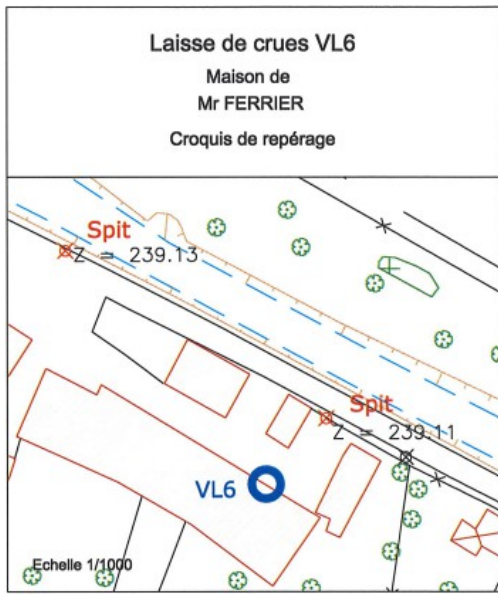


Plan de situation 1/5000 des laisses 5 et 6

Laisses n°5 (1981 et 1999) :



Laises n°6 (1963, 1981 et 1999) :



Plan de situation 1/5000 des laisses 7

Laises n°7 (1981) :

